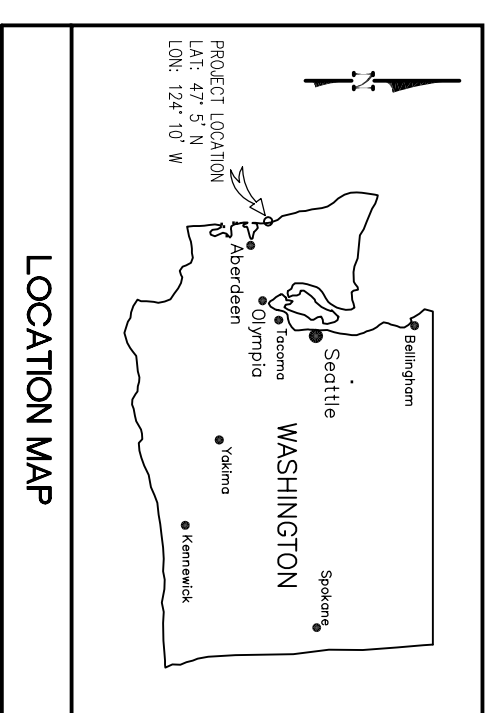
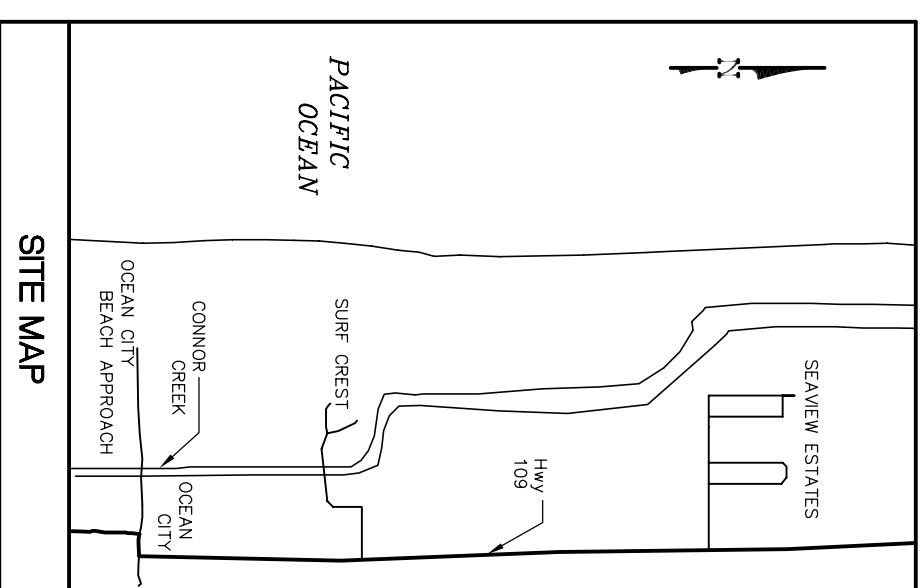
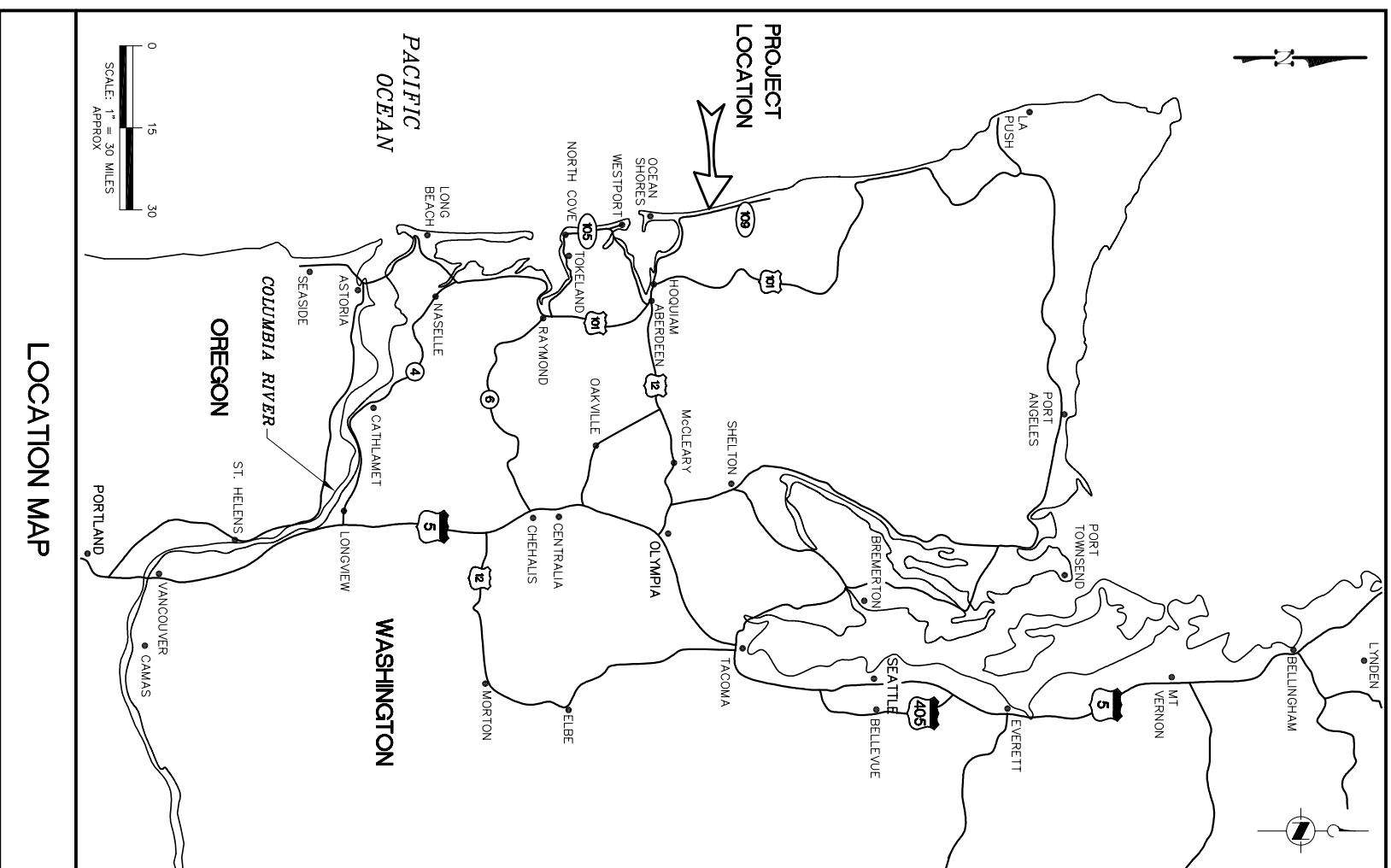


CONNOR CREEK EROSION CONTROL PROJECT

GRAYS HARBOR COUNTY MONTESANO, WASHINGTON



DRAWING INDEX	
TITLE SHEET	GENERAL PLAN
A-1	ALTERNATIVE 1 - ROCK DIKE CONFINED CHANNEL
A-2	ALTERNATIVE 2 - GEOTUBE CONFINED CHANNEL
A-3	ALTERNATIVE 3 - WOOD PILE WALL AND WOODY DEBRIS BARRIER
A-4	ALTERNATIVE 4 - VEGETATED BANK CONFINED CHANNEL
A-5	ALTERNATIVE 5 - ROCK DIKE CHANNEL MIGRATION CORRIDOR
A-6	ALTERNATIVE 6 - COMPOSITE MIGRATION CORRIDOR
A-7	ALTERNATIVE 7 - GEOTUBE BARRIER REINFORCEMENT
A-8	ALTERNATIVE 8 - PEDESTRIAN BRIDGE
A-9	ALTERNATIVE 9 - SINGLE BURIED ROCK BARRIER

