

Ordinance No. 441

AN ORDINANCE amending Chapter 10.14 of the Grays Harbor County Code and Ordinances 422 and 431, providing for an updated listing of county roads in Grays Harbor County upon which to operate wheeled all-terrain vehicles.

**WHEREAS**, Ordinance 422, as codified in chapter 10.14 of the Grays Harbor County Code, sets forth provisions allowing the use of wheeled all-terrain vehicles (“WATV”) upon certain county roads under certain terms and conditions, and imposing penalties for violation; and

**WHEREAS**, the Board of Commissioners finds that amendment of Ordinances 422 and 431, as codified by Grays Harbor County Code Chapter 10.14, is necessary to update the list of approved roads upon which to operate WATVs in Grays Harbor County, now therefore

Be it **ORDAINED** by the Board of Commissioners of Grays Harbor County as follows:

**Section 1.** Grays Harbor County Code Section 10.14.020, (Ordinance 422 § 2, 2015; Ordinance 431, § 1, 2016) is amended to read as follows:

Except as otherwise provided in RCW Chapter 46.09, a person may not operate a wheeled all-terrain vehicle (“WATV”) on any county road in Grays Harbor County except within the roadway of those county roads and segments of county roads designated below as approved for operation of wheeled all-terrain vehicles.

| Road Name                    | Road Log No.         | Begin Mile Post      | End Mile Post        |
|------------------------------|----------------------|----------------------|----------------------|
| Allen Rd                     | 75650                | 0.000                | 0.280                |
| Allen Rd S                   | 65010                | 0.000                | 0.127                |
| Ash Rd                       | 74680                | 0.000                | 0.302                |
| Baretich Rd                  | 50720                | 0.000                | 0.308                |
| Barrett Rd                   | 72590                | 0.000                | 0.477                |
| Beacon Ave                   | 70780                | 1.047                | 1.608                |
| Black Creek Rd               | 58310                | 0.000                | 3.926                |
| Brady Loop Rd                | 63190                | 0.000                | 6.088                |
| Brook Dr                     | 71492                | 0.174                | 0.444                |
| Brooklyn Rd                  | 68900                | 0.000                | 6.597                |
| Brooklyn Rd                  | 68900                | 7.580                | 8.610                |
| Calder Rd                    | 76010                | 0.000                | 1.165                |
| Camp Creek Rd                | 70991                | 0.000                | 1.688                |
| Camp Creek Rd                | 71930                | 0.000                | 0.818                |
| Cherry Rd                    | 71491                | 0.000                | 0.174                |
| Delezenne Rd                 | 65790                | 0.000                | 4.549                |
| <del>((Devonshire Rd))</del> | <del>((52943))</del> | <del>((4.290))</del> | <del>((7.312))</del> |

|                        |              |              |              |
|------------------------|--------------|--------------|--------------|
| <u>Devonshire Rd</u>   | <u>52943</u> | <u>4.290</u> | <u>7.486</u> |
| Dwinell Rd             | 64100        | 0.000        | 0.307        |
| East Humptulips Rd     | 49680        | 0.000        | 6.118        |
| East Satsop Rd         | 73850        | 0.000        | 3.425        |
| Fairbairn Rd (N)       | 72170        | 0.000        | 0.450        |
| Fairbairn Rd (S)       | 72070        | 0.000        | 0.030        |
| Fairgrounds Rd         | 88981        | 0.000        | 0.620        |
| Fifth St (Satsop)      | 74570        | 0.000        | 0.180        |
| Firestation Rd         | 72700        | 0.000        | 0.179        |
| Foss Ave               | 74780        | 0.000        | 0.287        |
| Foster Rd              | 63590        | 0.000        | 1.034        |
| Fourth St (Satsop)     | 64431        | 0.000        | 0.128        |
| Fuller Rd              | 64710        | 0.000        | 0.047        |
| Geissler Rd            | 58410        | 0.000        | 5.432        |
| Gleason Rd             | 73120        | 0.000        | 0.372        |
| Glenn Rd               | 63050        | 0.000        | 0.107        |
| Glenn Rd (N)           | 71870        | 0.000        | 0.600        |
| Glenn Rd (S)           | 71850        | 0.000        | 0.153        |
| Hanson Rd              | 49470        | 0.000        | 0.680        |
| Hiram Hall Rd          | 63840        | 0.000        | 0.410        |
| Hurd Rd                | 75812        | 0.268        | 1.430        |
| Johns River Rd         | 16980        | 0.000        | 5.400        |
| Katon Rd               | 57192        | 0.947        | 2.270        |
| Lake Dr                | 71590        | 0.000        | 0.296        |
| <u>Larson Rd</u>       | <u>79300</u> | <u>0.000</u> | <u>0.441</u> |
| <u>Lennon Rd</u>       | <u>65400</u> | <u>0.000</u> | <u>0.690</u> |
| Lillie Rd              | 74150        | 0.000        | 0.760        |
| Lynch Rd               | 79400        | 0.000        | 0.358        |
| <u>Malone Hill Rd</u>  | <u>85850</u> | <u>0.000</u> | <u>0.804</u> |
| Matthews Rd            | 64240        | 0.000        | 0.120        |
| <u>McCleary Rd (W)</u> | <u>89660</u> | <u>0.051</u> | <u>1.061</u> |
| <u>McConkey Ave</u>    | <u>79850</u> | <u>0.000</u> | <u>0.234</u> |
| McIntyre Rd            | 75510        | 0.000        | 0.220        |
| Medcalf St             | 70670        | 0.326        | 0.450        |
| <u>Mommsen Rd</u>      | <u>89820</u> | <u>0.380</u> | <u>0.565</u> |
| Monte Brady Rd         | 96280        | 0.200        | 2.580        |
| Monte Brady Rd         | 96280        | 2.800        | 2.927        |
| Moore Rd               | 75210        | 0.000        | 1.213        |
| Moore Rd W             | 75100        | 0.000        | 0.682        |
| Newman Creek Rd        | 75451        | 0.000        | 2.092        |
| Newskah Rd             | 19350        | 0.000        | 3.909        |

|  |                      |                      |                      |
|--|----------------------|----------------------|----------------------|
| North River Rd                         | 96130                | 3.873                | 13.691               |
| Old Beacon Rd                          | 70900                | 0.000                | 0.032                |
| <u>Olin Ave</u>                        | <u>79800</u>         | <u>0.000</u>         | <u>0.350</u>         |
| O'Neill Rd                             | 75310                | 0.000                | 1.239                |
| Owen Dr                                | 71300                | 0.000                | 0.215                |
| Pioneer Ave. W.                        | 97100                | 0.031                | 0.240                |
| Pioneer Rd                             | 54410                | 0.000                | 0.216                |
| Porter Creek Rd                        | 84500                | 0.000                | 2.891                |
| Remmen Rd                              | 88810                | 0.000                | 0.888                |
| Roup Rd                                | 71790                | 0.000                | 0.521                |
| Satsop Riveria Loop                    | 74050                | 0.000                | 1.543                |
| Schafer Boom Rd                        | 62790                | 0.000                | 0.931                |
| <del>((Schouweiler Rd (N)))</del>      | <del>((75811))</del> | <del>((0.040))</del> | <del>((0.268))</del> |
| Schouweiler Rd (S)                     | 64890                | 0.140                | 0.450                |
| <del>((Schouweiler Tracts Rd E))</del> | <del>((75730))</del> | <del>((0.000))</del> | <del>((0.470))</del> |
| Simmons Rd                             | 62920                | 0.000                | 0.575                |
| Sixth St (Satsop)                      | 74282                | 0.000                | 0.180                |
| South Shore Rd                         | 93400                | 0.000                | 7.895                |
| South Union Rd                         | 88982                | 0.632                | 2.496                |
| Spradlin Rd                            | 75880                | 0.000                | 0.257                |
| Stephens Rd                            | 73950                | 0.000                | 0.434                |
| <u>Strawberry Hill Rd</u>              | <u>76470</u>         | <u>0.000</u>         | <u>0.839</u>         |
| <u>Summit Rd</u>                       | <u>79610</u>         | <u>0.670</u>         | <u>0.770</u>         |
| Vance Creek Rd                         | 75940                | 0.000                | 0.810                |
| Wenzel Slough Rd                       | 64370                | 0.000                | 4.880                |
| West Satsop Rd                         | 73230                | 0.000                | 5.285                |
| Willis Rd                              | 63720                | 0.000                | 0.490                |
| Winkleman Rd (N)                       | 72370                | 0.000                | 0.715                |
| Winkleman Rd (S)                       | 72270                | 0.000                | 0.109                |
| Wishkah Rd                             | 52070                | 11.72                | 23.900               |
| <u>Workman Creek Rd</u>                | <u>65210</u>         | <u>0.000</u>         | <u>1.915</u>         |
| Wynoochee Wishkah Rd                   | 51800                | 0.000                | 4.656                |


**Section 2.** Severability. If any section, subsection, paragraph, sentence, clause, or phrase of this ordinance, or its application to any person or circumstance is held invalid, the remainder of the chapter or the application of the provision to other persons or circumstances is not affected.


//


ADOPTED in open session by the Board of County Commissioners this 13 day of November, 2017.

  
Wes Cormier, ~~Chairman~~

  
Randy Ross, Commissioner ~~Chair~~

  
Vickie L. Raines, Commissioner

ATTEST:  
  
Clerk of the Board

APPROVED AS TO FORM:  
  
Deputy Prosecuting Attorney